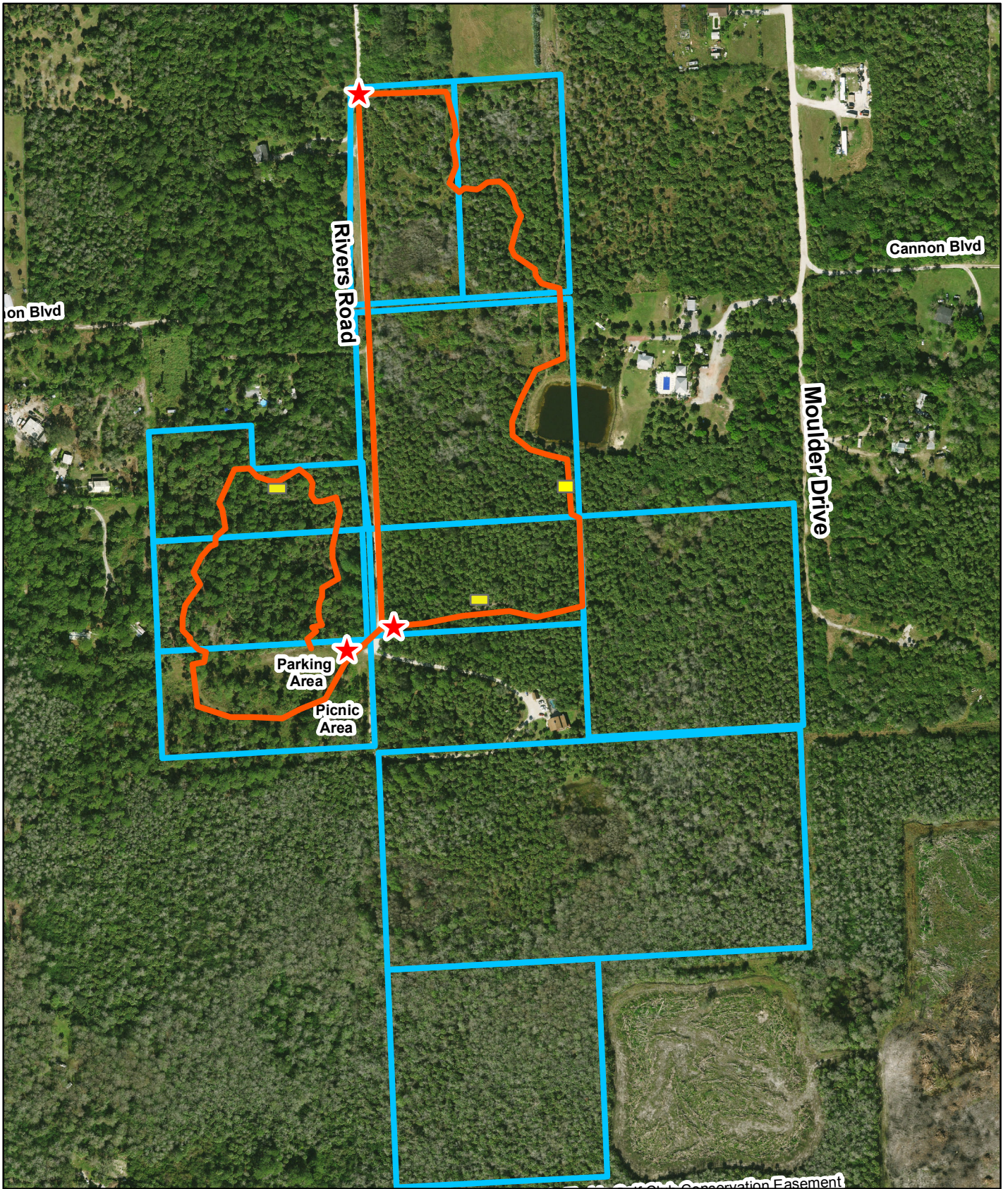


Rivers Road Preserve Trail Map







0 250 500 Feet



Data Source: Parcels & 2008 Aerials - Collier County Property Appraiser
 FLUCCS: SFWMD Created By: Conservation Collier/ CS
 G:\Conservation Collier\maps\Acquired\RiversRoad\Trailmap.mxd & .jpg. 5.10.16

Legend

-  Rivers Road Preserve
-  Hiking Trails
-  Trail head/ Signs
-  Bench Locations